

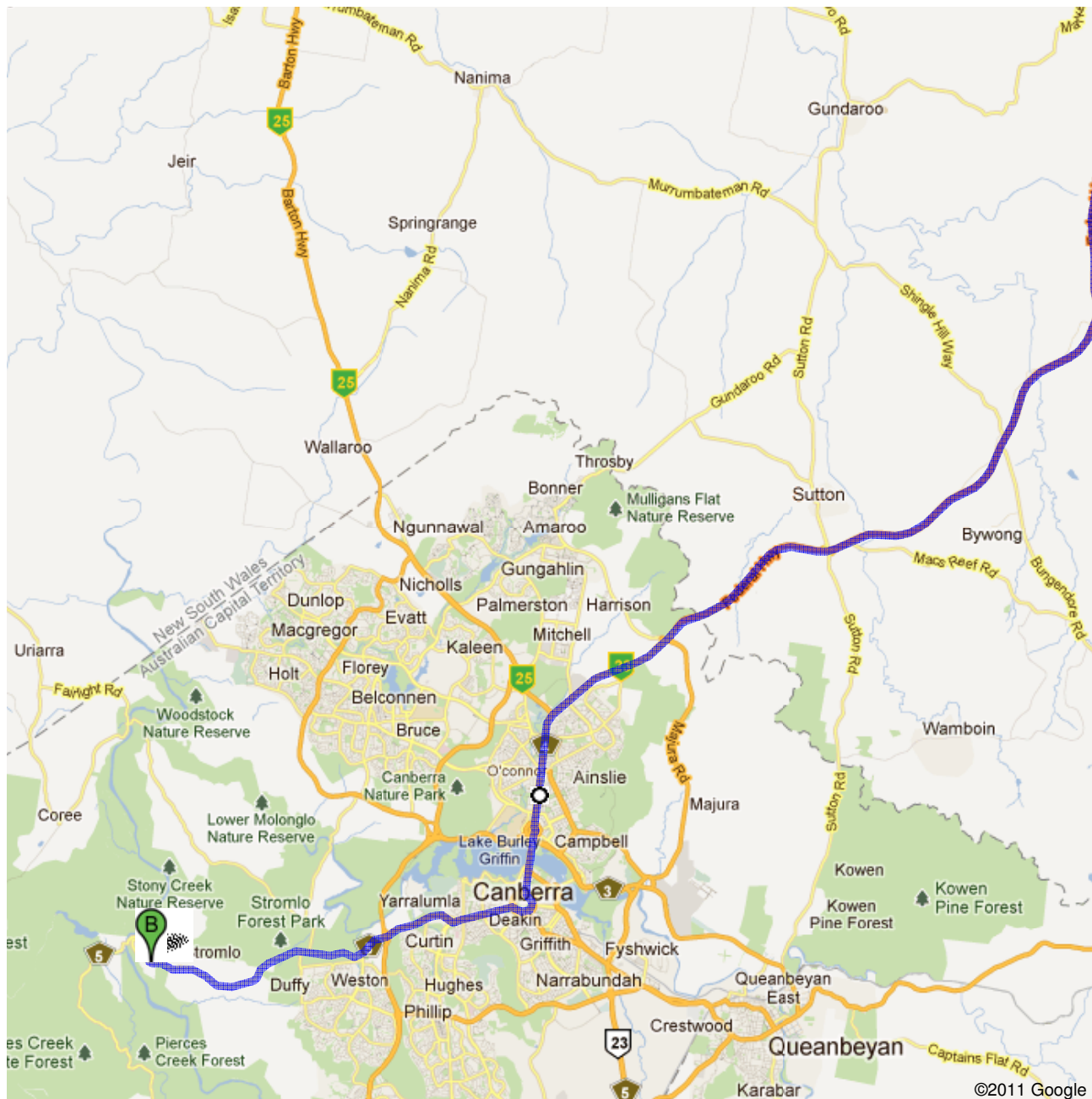



Directions to 1435 Cotter Rd, Stromlo ACT 2611











318 km – about 3 hours 43 mins

The map shows how to get through Canberra to Cottermouth.

Just head through Civic, round Parliament House and onto Cotter Road. Follow Cotter Road past Mount Stromlo, Stromlo Forrest. Look out for a large pipeline on the right of the road when approaching the left turn into Camp Cottermouth



 6 Essex St, Epping NSW 2121

- | | | |
|---|--|-----------------------------|
| | 1. Head south-east on Essex St towards Rockleigh Way | go 210 m
total 210 m |
| | 2. At the roundabout, take the 3rd exit onto Pembroke St
About 1 min | go 150 m
total 350 m |
|  | 3. Turn left onto Smith St | go 200 m
total 550 m |
|  | 4. Turn right onto Epping Rd
About 1 min | go 250 m
total 800 m |
| | 5. Continue onto Beecroft Rd | go 350 m
total 1.1 km |
|  | 6. Turn left onto Carlingford Rd
About 4 mins | go 2.8 km
total 4.0 km |
|  | 7. Turn right onto Cumberland Hwy/Pennant Hills Rd
About 3 mins | go 2.2 km
total 6.2 km |
|  | 8. Merge onto M2 Motorway/Metroad 2 via the ramp to M7/Blacktown/Canberra
Toll road
About 7 mins | go 8.5 km
total 14.6 km |
| | 9. Continue onto Westlink M7 (signs for Windsor/Liverpool/Canberra)
Toll road
About 26 mins | go 38.3 km
total 53.0 km |
| | 10. Take exit Hume Highway to merge onto Metroad 5 towards Campbelltown/Canberra
Partial toll road
About 11 mins | go 17.4 km
total 70.4 km |
| | 11. Continue onto Hume Hwy
About 1 hour 32 mins | go 150 km
total 220 km |
|  | 12. Take the exit onto Federal Hwy/National Highway 23 towards Canberra/Cooma
Continue to follow Federal Hwy
Go through 1 roundabout
Entering Australian Capital Territory
About 50 mins | go 73.4 km
total 293 km |
| | 13. Continue onto Northbourne Ave
About 7 mins | go 4.6 km
total 298 km |
| | 14. Continue onto Vernon Circle | go 260 m
total 298 km |
|  | 15. Slight left onto Commonwealth Ave
About 2 mins | go 2.2 km
total 301 km |
|  | 16. Slight left onto Capital Circle
About 1 min | go 1.1 km
total 302 km |
|  | 17. Slight right to stay on Capital Circle (signs for ADELAIDE AVENUE/Woden/Tuggeranong/Tourist Drive 5) | go 700 m
total 302 km |
| | 18. Continue onto Adelaide Ave
About 2 mins | go 2.1 km
total 304 km |
|  | 19. Merge onto Cotter Rd via the ramp to Weston Creek/Tuggeranong
Go through 2 roundabouts
Destination will be on the left
About 15 mins | go 14.0 km
total 318 km |

1435 Cotter Rd, Stromlo ACT 2611



These directions are for planning purposes only. You may find that construction projects, traffic, weather, or other events may cause conditions to differ from the map results, and you should plan your route accordingly. You must obey all signs or notices regarding your route.

Map data ©2011 Google, Whereis(R), Sensis Pty Ltd

Directions weren't right? Please find your route on maps.google.com.au and click "Report a problem" at the bottom left.